

Run - Bus 12 AM Route

8/24/2022 - 5/25/2023

Driver: Muhlenkamp, Luke

Vehicle: Bus 12

Mon, Tue, Wed, Thu, Fri












Time: 1 hr 9 min

Distance: 27.73 mi

Students: 66 / 1



Description: Bus 12 Morning Route

#1 - 6:59 AM - Bus Barn / 216 WILLIAMS St

	Go south on WILLIAMS St toward Bus Loop B	11 ft
	Continue on Bus Loop A	220 ft
	Turn right on Bus Loop B	368 ft
	Bear left on East CENTER St	0.14 mi
	Turn left on South ELM St	343 ft
	Turn left on East MILLIGAN St	149 ft
	Bear right on GREENVILLE Road	0.16 mi
	Continue on State Rte 49	0.31 mi
	Continue on GREENVILLE Road	0.20 mi
	Continue on State Rte 49	154 ft
	Destination on the right	




#2 - 7:03 AM - Pottkotter, Adam / 1611 State Rte 49

1 Pickup

	Go south on State Rte 49 toward MOORE Road	0.93 mi
	Destination on the right	

#3 - 7:05 AM - Wendel, Scott / 1185 St. Rt. 49

1 Pickup

	Go south on State Rte 49 toward FOX Road	1.45 mi
	Turn left on WATKINS Road	0.58 mi
	Destination on the right	

#4 - 7:08 AM - Homan, Dave / 1530 Watkins Rd

1 Pickup

	Continue east on WATKINS Road	0.42 mi
	Destination on the left	

#5 - 7:09 AM - Thompson, Sean / 1743 WATKINS Road

	Go east on WATKINS Road toward BURRVILLE Road	0.63 mi
	Destination on the right	

#6 - 7:10 AM - Gomez, Luis / 2062 Watkins Rd

3 Pickup

	Continue east on WATKINS Road	0.20 mi
	Destination on the left	

#7 - 7:10 AM - Huelskamp, Tony / 2165 Watkins Rd.

2 Pickup

-  Go east on WATKINS Road 356 ft
-  Destination on the right

#8 - 7:11 AM - Stammen, Mitch / 2190 Watkins Rd.

3 Pickup

-  Continue east on WATKINS Road 109 ft
-  Destination on the left

#9 - 7:11 AM - Sudhoff, Dustin / 2221 Watkins Rd.

4 Pickup

-  Continue east on WATKINS Road 391 ft
-  Destination on the left

#10 - 7:11 AM - Fortkamp, Matt / 2239 Watkins Rd.

2 Pickup

-  Continue east on WATKINS Road 0.14 mi
-  Destination on the right




#11 - 7:12 AM - Grisez, Cindy / 2318 Watkins Rd.

6 Pickup

-  Go east on WATKINS Road 503 ft
-  Destination on the left



#12 - 7:12 AM - Fullenkamp, Mitch / 2375 WATKINS Road

3 Pickup

-  Go east on WATKINS Road toward MEIRING Road 0.28 mi
-  Turn right on LIGHTSVILLE NORTHERN Road 0.64 mi
-  Destination on the right




#13 - 7:14 AM - Brackman, Jeff / 301 LIGHTSVILLE NORTHERN Road

4 Pickup

-  Go south on LIGHTSVILLE NORTHERN Road 0.31 mi
-  Destination on the right

#14 - 7:15 AM - Klenke, Rick / 49 Lightsville






2 Pickup

-  Continue south on LIGHTSVILLE NORTHERN Road 286 ft
-  Turn right on MR CR DRK CO LINE Road 0.40 mi
-  Destination on the left

#15 - 7:16 AM - Evers, Al / 2323 Darke-Mercer Co Line Rd







3 Pickup

-  Go west on MR CR DRK CO LINE Road toward MEIRING Road 0.54 mi

	Turn left on Mercer Darke Road	1.00 mi
	Turn right on Snyder Road	239 ft
	Continue on OH 705	0.60 mi
	Continue on New Weston Fort Laramie Rd	0.82 mi
	Destination on the left	



#16 - 7:22 AM - Fortkamp, Craig / 1307 New Weston-Fort Loramie Rd

1 Pickup

	Go west on New Weston Fort Laramie Rd	1.07 mi
	Make sharp left on Crap Road	0.50 mi
	Turn left on Peters Rd	2.01 mi
	Turn left on OH 49	0.53 mi
	Turn left on New Weston Fort Laramie Rd	0.46 mi
	Destination on the right	





#17 - 7:35 AM - Fortkamp, Kyle / 1438 New Weston-Fort Loramie Rd

2 Pickup

	Continue west on New Weston Fort Laramie Rd	0.42 mi
	Destination on the right	




#18 - 7:37 AM - Overman, Cody / 1238 New Weston-Fort Loramie Road

2 Pickup

	Go west on New Weston Fort Laramie Rd	1.01 mi
	Make sharp left on Crap Road	400 ft
	Bear right on Union City Rd	0.11 mi
	Destination on the left	

#19 - 7:40 AM - Link, Lori / 14427 Hillgrove-Fort Recovery Rd

2 Pickup

	Go south on Union City Rd toward Peters Rd / Hillgrove - Fort Recovery Rod	0.32 mi
	Turn right on Peters Rd	0.86 mi
	Destination on the right	



#20 - 7:43 AM - Barga, Eric / 312 Peters Rd

3 Pickup

	Turn Around	
	Go east on Peters Rd	0.54 mi
	Destination on the left	



#21 - 7:45 AM - Keller / 574 Peters Rd

1 Pickup

	Go east on Peters Rd toward Hillgrove - Fort Recovery Rod / Union City Rd	0.46 mi
	Destination on the right	

#22 - 7:47 AM - Steed / 821 Peters Rd

1 Pickup

-  Go east on Peters Rd toward Oswalt Good Rd 0.38 mi
-  Destination on the right

#23 - 7:48 AM - Carreto, Amanda / 1007 Peters Rd

2 Pickup


-  Go east on Peters Rd 0.32 mi
-  Destination on the right

#24 - 7:49 AM - Fortkamp, David / 1137 Peters Rd

3 Pickup




-  Go east on Peters Rd 0.44 mi
-  Destination on the right

#25 - 7:51 AM - Will, Alan / 1369 Peters Rd





-  Go east on Peters Rd 0.58 mi
-  Destination on the left

#26 - 7:53 AM - Siefiring, Chris / 1736 Peters Rd.

2 Pickup

-  Go east on Peters Rd toward State Route 49 / OH 49 0.16 mi
-  Turn left on OH 49 0.25 mi
-  Destination on the right

#27 - 7:54 AM - Siefiring, Dennis / 14373 State Route 49

-  Go northwest on OH 49 toward State Route 49 / OH 705 0.28 mi
-  Continue on State Route 49 0.52 mi
-  Continue on OH 49 0.59 mi
-  Continue on State Rte 49 2.24 mi
- Destination on the right




#28 - 7:59 AM - Fullenkamp, Jeff / 1022 St. Rt. 49

4 Pickup

-  Go north on State Rte 49 0.20 mi
-  Destination on the right

#29 - 8:00 AM - Pax / 1110 State Rte 49

1 Dropoff

-  Go north on State Rte 49 toward MOORE Road 0.27 mi
-  Turn right on MOORE Road 0.33 mi
-  Destination on the right

#30 - 8:01 AM - Wenning, Jake / 1140 Moore Rd









5 Pickup

-  Go back west on MOORE Road 0.33 mi

	Turn right on State Rte 49	0.22 mi
	Destination on the left	

#31 - 8:02 AM - Wenning, Jason / 1352 St. Rt. 49

3 Pickup

	Continue north on State Rte 49	0.57 mi
	Continue on GREENVILLE Road	0.20 mi
	Continue on State Rte 49	0.31 mi
	Continue on GREENVILLE Road	0.16 mi
	Bear left on East MILLIGAN St	149 ft
	Turn right on South ELM St	0.18 mi
	Turn right on FREMONT St	514 ft
	Destination on the right	

#32 - 8:06 AM - Ft. Recovery High School / 400 East BUTLER St

	Continue east on FREMONT St	0.12 mi
	Turn right on WILLIAMS St	356 ft
	Continue on Bus Loop A	0.16 mi
	Bear right on Bus Loop C	187 ft
	Destination on the right	

#33 - 8:08 AM - FRMS / 833 SHARPSBURG Road

Run - Bus 12 PM Route

8/24/2022 - 5/25/2023

Driver: Muhlenkamp, Luke

Vehicle: Bus 12

Mon, Tue, Wed, Thu, Fri






Time: 1 hr 10 min

Distance: 27.93 mi










Students: 0 / 74

Description: Bus 12 Afternoon Route

#1 - 3:26 PM - Ft. Recovery High School / 400 East BUTLER St




	Go east on FREMONT St toward WAGONER St	0.12 mi
	Turn right on WILLIAMS St	356 ft
	Continue on Bus Loop A	0.16 mi
	Bear right on Bus Loop C	187 ft
	Destination on the right	

#2 - 3:28 PM - FRMS / 833 SHARPSBURG Road

	Go west on Bus Loop C toward Bus Loop B	416 ft
	Continue on Bus Loop A	0.12 mi
	Turn left on Bus Loop B	368 ft
	Bear left on East CENTER St	0.14 mi
	Turn left on South ELM St	343 ft
	Turn left on East MILLIGAN St	149 ft
	Bear right on GREENVILLE Road	0.16 mi
	Continue on State Rte 49	0.27 mi
	Destination on the right	



#3 - 3:32 PM - K&L / 1737 State Rte 49

2 Dropoff

	Go south on State Rte 49 toward COMMERCE St	232 ft
	Continue on GREENVILLE Road	0.20 mi
	Continue on State Rte 49	154 ft
	Destination on the right	




#4 - 3:33 PM - Pottkotter, Adam / 1611 State Rte 49

2 Dropoff

	Go south on State Rte 49 toward MOORE Road	0.93 mi
	Destination on the right	

#5 - 3:34 PM - Wendel, Scott / 1185 St. Rt. 49

1 Dropoff

	Go south on State Rte 49 toward FOX Road	1.45 mi
	Turn left on WATKINS Road	0.58 mi
	Destination on the right	

#6 - 3:37 PM - Homan, Dave / 1530 Watkins Rd

1 Dropoff

 Continue east on WATKINS Road 0.42 mi
 Destination on the left


#7 - 3:38 PM - Thompson, Sean / 1743 WATKINS Road

3 Dropoff

 Go east on WATKINS Road toward BURRVILLE Road 0.63 mi
 Destination on the right

#8 - 3:39 PM - Gomez, Luis / 2062 Watkins Rd

3 Dropoff

 Go east on WATKINS Road 208 ft
 Destination on the left

#9 - 3:40 PM - Schmackers, Mason / 2079 WATKINS Road

1 Dropoff

 Go east on WATKINS Road 0.16 mi
 Destination on the left

#10 - 3:40 PM - Huelskamp, Tony / 2165 Watkins Rd.

2 Dropoff

 Go east on WATKINS Road 356 ft
 Destination on the right


#11 - 3:41 PM - Stammen, Mitch / 2190 Watkins Rd.

3 Dropoff

 Continue east on WATKINS Road 109 ft
 Destination on the left

#12 - 3:41 PM - Sudhoff, Dustin / 2221 Watkins Rd.

4 Dropoff

 Continue east on WATKINS Road 391 ft
 Destination on the left

#13 - 3:41 PM - Fortkamp, Matt / 2239 Watkins Rd.

2 Dropoff

 Continue east on WATKINS Road 0.14 mi
 Destination on the right

#14 - 3:42 PM - Grisez, Cindy / 2318 Watkins Rd.



7 Dropoff

 Go east on WATKINS Road 503 ft
 Destination on the left

#15 - 3:42 PM - Fullenkamp, Mitch / 2375 WATKINS Road



3 Dropoff

 Go east on WATKINS Road toward MEIRING Road 0.28 mi

 Turn right on LIGHTSVILLE NORTHERN Road 0.64 mi
 Destination on the right




#16 - 3:44 PM - Brackman, Jeff / 301 LIGHTSVILLE NORTHERN Road

4 Dropoff

 Continue south on LIGHTSVILLE NORTHERN Road 0.31 mi
 Destination on the right







#17 - 3:45 PM - Klenke, Rick / 49 Lightsville

2 Dropoff

 Go south on LIGHTSVILLE NORTHERN Road toward MRCR DRK CO LINE Road 286 ft
 Turn right on MRCR DRK CO LINE Road 0.40 mi
 Destination on the left

#18 - 3:46 PM - Evers, Al / 2323 Darke-Mercer Co Line Rd

3 Dropoff

 Go west on MRCR DRK CO LINE Road toward MEIRING Road 0.54 mi
 Turn left on Mercer Darke Road 1.00 mi
 Turn right on Snyder Road 239 ft
 Continue on OH 705 0.60 mi
 Continue on New Weston Fort Laramie Rd 0.46 mi
 Destination on the right






#19 - 3:51 PM - Fortkamp, Kyle / 1438 New Weston-Fort Loramie Rd

2 Dropoff

 Go west on New Weston Fort Laramie Rd 0.42 mi
 Destination on the right






#20 - 3:53 PM - Overman, Cody / 1238 New Weston-Fort Loramie Road

2 Dropoff

 Go west on New Weston Fort Laramie Rd 1.01 mi
 Make sharp left on Crap Road 400 ft
 Make sharp left on Union City Rd 404 ft
 Make sharp right on New Weston Fort Laramie Rd 1.07 mi
 Destination on the right




#21 - 3:59 PM - Fortkamp, Craig / 1307 New Weston-Fort Loramie Rd

1 Dropoff

 Go east on New Weston Fort Laramie Rd toward State Route 49 / OH 705 0.82 mi
 Turn right on OH 49 0.53 mi
 Turn right on Peters Rd 2.01 mi
 Turn right on Crap Road 0.22 mi
 Destination on the left

#22 - 4:10 PM - Evers-Westgerdes, Tracy / 14362 Hillgrove-Fort Recovery Rd

2 Dropoff

-  Go north on Crap Road toward Union City Rd 0.20 mi
-  Make sharp right on Union City Rd 0.11 mi
-  Destination on the left

#23 - 4:10 PM - Link, Lori / 14427 Hillgrove-Fort Recovery Rd

3 Dropoff

-  Go south on Union City Rd toward Peters Rd / Hillgrove - Fort Recovery Rod 0.32 mi
-  Turn right on Peters Rd 0.32 mi
-  Destination on the right


#24 - 4:12 PM - Keller, Greg / 574 Peters Rd.

2 Dropoff

-  Go west on Peters Rd 0.54 mi
-  Destination on the right



#25 - 4:14 PM - Barga, Eric / 312 Peters Rd

4 Dropoff

-  Turn Around
-  Go east on Peters Rd toward Hillgrove - Fort Recovery Rod / Union City Rd 1.00 mi
-  Destination on the right

#26 - 4:17 PM - Steed / 821 Peters Rd

1 Dropoff

-  Go east on Peters Rd toward Oswalt Good Rd 0.38 mi
-  Destination on the right

#27 - 4:18 PM - Carreto, Amanda / 1007 Peters Rd

2 Dropoff

-  Go east on Peters Rd 0.32 mi
-  Destination on the right

#28 - 4:19 PM - Fortkamp, David / 1137 Peters Rd

2 Dropoff




-  Go east on Peters Rd 0.44 mi
-  Destination on the right

#29 - 4:21 PM - Will, Alan / 1369 Peters Rd

-  Go east on Peters Rd 0.58 mi
-  Destination on the left

#30 - 4:23 PM - Siefing, Chris / 1736 Peters Rd.

2 Dropoff

	Go east on Peters Rd toward State Route 49 / OH 49	0.16 mi
	Turn left on OH 49	0.25 mi
	Destination on the right	

#31 - 4:24 PM - Siefring, Dennis / 14373 State Route 49

	Go northwest on OH 49 toward State Route 49 / OH 705	0.28 mi
	Continue on State Route 49	0.52 mi
	Continue on OH 49	0.59 mi
	Continue on State Rte 49	2.72 mi
	Turn right on MOORE Road	0.33 mi
	Destination on the right	












#32 - 4:30 PM - Wenning, Jake / 1140 Moore Rd

5 Dropoff

	Go back west on MOORE Road	0.33 mi
	Turn right on State Rte 49	0.22 mi
	Destination on the left	

#33 - 4:31 PM - Wenning, Jason / 1352 St. Rt. 49

3 Dropoff

	Go north on State Rte 49 toward INDUSTRIAL Drive	0.57 mi
	Continue on GREENVILLE Road	0.20 mi
	Continue on State Rte 49	0.31 mi
	Continue on GREENVILLE Road	0.16 mi
	Bear left on East MILLIGAN St	149 ft
	Turn right on South ELM St	343 ft
	Turn right on East CENTER St	0.14 mi
	Bear right on Bus Loop B	368 ft
	Turn left on Bus Loop A	220 ft
	Continue on WILLIAMS St	11 ft
	Destination on the left	

#34 - 4:36 PM - Bus Barn / 216 WILLIAMS St