

Run - Bus 6 AM Route

8/24/2022 - 5/25/2023

Driver: Johnson, Monika

Vehicle: Bus 6

Mon, Tue, Wed, Thu, Fri

Time: 51 min

Distance: 27.41 mi

Students: 61 / 0

Description: Bus 6 Morning Route

#1 - 7:05 AM - Bus Barn / 216 WILLIAMS St

-  Go north on WILLIAMS St toward FREMONT St 345 ft
-  Turn right on FREMONT St 350 ft
-  Turn right on JOHN St 484 ft
-  Bear left on BLUE JACKET Drive 0.25 mi
-  Turn right on FLALER Road 0.51 mi
-  Turn left on SHARPSBURG Road 277 ft
-  Destination on the right


#2 - 7:08 AM - Timmerman, Cody 419-790-9262 / 1020 SHARPSBURG Road

1 Pickup

-  Continue southeast on SHARPSBURG Road 0.13 mi
-  Destination on the left





#3 - 7:08 AM - Homan, Jon / 1071 SHARPSBURG Road

2 Pickup

-  Continue southeast on SHARPSBURG Road 0.79 mi
-  Destination on the left

#4 - 7:10 AM - Tobe, Jim 567-644-6188 / 1372 Sharpsburg Road

4 Pickup

-  Continue southeast on SHARPSBURG Road 1.48 mi
-  Bear left on FOX Road 0.55 mi
-  Turn right on WOURMS Road 0.45 mi
-  Destination on the left

#5 - 7:14 AM - Stammen, Tim / 764 Wourms Rd

3 Pickup

-  Continue south on WOURMS Road 341 ft
-  Turn left on SHARPSBURG Road 0.16 mi
-  Destination on the right

#6 - 7:15 AM - Shuttleworth, Dave / 2282 SHARPSBURG Road

4 Pickup

-  Continue southeast on SHARPSBURG Road 0.40 mi
-  Destination on the left





#7 - 7:16 AM - Sanders, Kevin / 2449 SHARPSBURG Road

2 Pickup

-  Continue southeast on SHARPSBURG Road 0.98 mi
-  Destination on the right




#8 - 7:17 AM - Weitzel, Jesse / 2810 Sharpsburg Rd.

3 Pickup

-  Go southeast on SHARPSBURG Road toward TWP LINE Road 0.60 mi
-  Make sharp right on MR CR DRK CO LINE Road 1.01 mi
-  Turn left on Lightsville Northern Road 0.25 mi
-  Destination on the left





#9 - 7:20 AM - Homan, Kenny / 14873 Lightsville Northern Rd

2 Pickup

-  Go south on Lightsville Northern Road toward Kuhl Road 0.75 mi
-  Turn right on Snyder Road 0.61 mi
-  Destination on the left

#10 - 7:22 AM - Siefiring, Gene / 2187 State Route 705

7 Pickup

-  Turn Around
-  Go east on Snyder Road toward Lightsville Northern Road / State Route 705 0.61 mi
-  Continue on State Route 705 0.18 mi
-  Destination on the right





#11 - 7:22 AM - Siefiring, Neal / 2625 State Route 705

1 Pickup

-  Go east on State Route 705 0.67 mi
-  Turn left on Cochran Road 0.86 mi
-  Destination on the left

#12 - 7:24 AM - Grisez, Rich / 14940 Cochran Rd

4 Pickup

-  Go north on Cochran Road toward MR CR DRK CO LINE Road 0.13 mi
-  Turn left on MR CR DRK CO LINE Road 1.80 mi
-  Turn left on Mercer Darke Road 0.52 mi
-  Destination on the left

#13 - 7:28 AM - Knapke, Keith / 14741 Snyder Rd

1 Pickup

-  Continue north on Mercer Darke Road 0.52 mi
-  Turn right on MR CR DRK CO LINE Road 1.88 mi
-  Destination on the left

#14 - 7:32 AM - Siefiring, Mike / 3045 Mercer Darke

 Continue east on MRCCR DRK CO LINE Road 0.19 mi
 Destination on the right

#15 - 7:33 AM - Wenning, Trevor / 3139 Mercer Darke Co Line Rd

1 Pickup




 Continue east on MRCCR DRK CO LINE Road 137 ft
 Destination on the right

#16 - 7:33 AM - Brown, Mike / 3147 Darke Mercer

 Continue east on MRCCR DRK CO LINE Road 0.19 mi
 Destination on the right

#17 - 7:33 AM - Homan, Jason / 3243 Darke Mercer

1 Pickup

 Continue east on MRCCR DRK CO LINE Road 0.66 mi
 Turn left on POST Road 0.71 mi
 Destination on the left

#18 - 7:36 AM - Bihn, Ryan / 362 POST Road

 Continue north on POST Road 0.29 mi
 Turn left on WATKINS Road 0.81 mi
 Destination on the right

#19 - 7:38 AM - Post, Eric / 3103 WATKINS Road

1 Pickup

 Continue west on WATKINS Road 0.35 mi
 Destination on the right

#20 - 7:39 AM - Dues, Steve / 2943 WATKINS Road

3 Pickup

 Continue west on WATKINS Road 0.24 mi
 Destination on the right


#21 - 7:39 AM - Guggenbiller, Dan / 2820 WATKINS Road

1 Pickup

 Continue west on WATKINS Road 0.56 mi
 Destination on the left

#22 - 7:40 AM - Fortkamp, Jason / 2540 Watkins Rd

9 Pickup

 Continue west on WATKINS Road 278 ft
 Bear right on SHARPSBURG Road 0.10 mi
 Turn right on MEIRING Road 0.61 mi
 Destination on the left

#23 - 7:42 AM - Kaiser, Brad / 859 Meiring Rd

2 Pickup

-  Continue north on MEIRING Road 0.34 mi
-  Turn left on FOX Road 0.13 mi
-  Destination on the right

#24 - 7:43 AM - Sanchez-Sosa, Rosa / 2431 Fox Rd

4 Pickup

-  Continue west on FOX Road 1.00 mi
-  Destination on the left


#25 - 7:44 AM - Jutte, Tyler / 1940 FOX Road

3 Pickup

-  Continue west on FOX Road 0.86 mi
-  Turn right on ST PETER Road 0.93 mi
-  Destination on the left








#26 - 7:48 AM - Schoen, Ken / 1493 St. Peter Rd.

1 Pickup

-  Continue north on ST PETER Road 0.50 mi
-  Destination on the right

#27 - 7:49 AM - Stammen, Lee / 1742 St Peter Rd

1 Pickup

-  Continue north on ST PETER Road 0.46 mi
-  Turn left on FT REC MINSTER Road 1.08 mi
-  Turn left on East BOUNDARY St 0.28 mi
-  Bear left on East BUTLER St 0.14 mi
-  Turn left on South HIGH St 412 ft
-  Turn left on FREMONT St 137 ft
-  Destination on the right

#28 - 7:54 AM - Ft. Recovery High School / 400 East BUTLER St

-  Continue east on FREMONT St 0.12 mi
-  Turn right on WILLIAMS St 356 ft
-  Continue on Bus Loop A 0.16 mi
-  Bear right on Bus Loop C 187 ft
-  Destination on the right

#29 - 7:56 AM - FRMS / 833 SHARPSBURG Road

Run - Bus 6 PM Route

8/24/2022 - 5/25/2023

Driver: Johnson, Monika

Vehicle: Bus 6

Mon, Tue, Wed, Thu, Fri










Time: 53 min

Distance: 28.79 mi

Students: 0 / 72

Description: Bus 6 Afternoon Route

#1 - 3:27 PM - FRMS / 833 SHARPSBURG Road

	Go west on Bus Loop C toward Bus Loop B	416 ft
	Continue on Bus Loop A	0.16 mi
	Continue on WILLIAMS St	356 ft
	Turn right on FREMONT St	350 ft
	Turn right on JOHN St	484 ft
	Bear left on BLUE JACKET Drive	0.25 mi
	Turn right on FLALER Road	0.51 mi
	Turn left on SHARPSBURG Road	277 ft
	Destination on the right	

#2 - 3:32 PM - Timmerman, Cody 419-790-9262 / 1020 SHARPSBURG Road

2 Dropoff

	Continue southeast on SHARPSBURG Road	0.13 mi
	Destination on the left	

#3 - 3:32 PM - Homan, Jon / 1071 SHARPSBURG Road

	Continue southeast on SHARPSBURG Road	0.79 mi
	Destination on the right	

#4 - 3:33 PM - Rohrer, Lori / 1372 SHARPSBURG Road

1 Dropoff

	Continue southeast on SHARPSBURG Road	37 ft
	Destination on the left	





#5 - 3:34 PM - Tobe, Jim 567-644-6188 / 1389 Sharpsburg Rd.

4 Dropoff

	Continue southeast on SHARPSBURG Road	0.83 mi
	Destination on the right	



#6 - 3:35 PM - Wendel, Terry / 1712 SHARPSBURG Road

3 Dropoff

	Continue southeast on SHARPSBURG Road	0.65 mi
	Bear left on FOX Road	0.55 mi
	Turn right on WOURMS Road	0.45 mi
	Destination on the left	

#7 - 3:38 PM - Stammen, Tim / 764 Wourms Rd

3 Dropoff

-  Continue south on WOURMS Road 341 ft
-  Turn left on SHARPSBURG Road 0.16 mi
-  Destination on the right

#8 - 3:39 PM - Shuttleworth, David / 2282 Sharpsburg Rd.

4 Dropoff

-  Continue southeast on SHARPSBURG Road 0.40 mi
-  Destination on the left

#9 - 3:40 PM - Sanders, Kevin / 2449 SHARPSBURG Road

2 Dropoff

-  Continue southeast on SHARPSBURG Road 0.26 mi
-  Destination on the left





#10 - 3:40 PM - Fortkamp, Jason / 2537 Sharpsburg Road

9 Dropoff

-  Continue southeast on SHARPSBURG Road 0.65 mi
-  Destination on the right




#11 - 3:41 PM - Weitzel, Jesse / 2798 Sharpsburg Road

3 Dropoff

-  Go southeast on SHARPSBURG Road toward TWP LINE Road 0.67 mi
-  Make sharp right on MRCR DRK CO LINE Road 1.01 mi
-  Turn left on Lightsville Northern Road 0.25 mi
-  Destination on the right





#12 - 3:45 PM - Homan, Kenny / 14873 Lightsville Northern. Rd.

2 Dropoff

-  Go south on Lightsville Northern Road toward Kuhl Road 0.75 mi
-  Turn right on Snyder Road 0.61 mi
-  Destination on the left

#13 - 3:46 PM - Siefiring, Gene / 2187 State Route 705

7 Dropoff

-  Turn Around
-  Go east on Snyder Road toward Lightsville Northern Road / State Route 705 0.61 mi
-  Continue on State Route 705 0.18 mi
-  Destination on the right

#14 - 3:46 PM - Siefiring, Neil / 2625 State Route 705

1 Dropoff

-  Go east on State Route 705 0.16 mi
-  Destination on the left





#15 - 3:47 PM - Dilworth, Greg / 2688 State Route 705

2 Dropoff

-  Go east on State Route 705 0.52 mi
-  Turn left on Cochran Road 0.88 mi
-  Destination on the left





#16 - 3:49 PM - Grisez, Rich / 14940 Cochran Rd

4 Dropoff

-  Go north on Cochran Road toward MRCCR DRK CO LINE Road 0.11 mi
-  Turn left on MRCCR DRK CO LINE Road 0.86 mi
-  Turn left on Lightsville Northern Road 0.32 mi
-  Destination on the right







#17 - 3:51 PM - Weigel, Doug / 14830 Lightsville-Northern Rd.

1 Dropoff

-  Go north on Lightsville Northern Road toward MRCCR DRK CO LINE Road 0.32 mi
-  Turn left on MRCCR DRK CO LINE Road 0.93 mi
-  Turn left on Mercer Darke Road 0.52 mi
-  Destination on the left

#18 - 3:54 PM - Knapke, Keith / 14741 Snyder Rd

1 Dropoff

-  Go south on Mercer Darke Road toward Snyder Road 0.49 mi
-  Turn left on Snyder Road 0.95 mi
-  Continue on State Route 705 0.85 mi
-  Turn left on Cochran Road 0.99 mi
-  Turn right on MRCCR DRK CO LINE Road 450 ft
-  Destination on the left

#19 - 3:58 PM - Siefiring, Mike / 3045 Mercer Darke

1 Dropoff

-  Continue east on MRCCR DRK CO LINE Road 0.19 mi
-  Destination on the right

#20 - 3:59 PM - Wenning, Trevor / 3139 Mercer Darke Co Line Rd

1 Dropoff




-  Continue east on MRCCR DRK CO LINE Road 137 ft
-  Destination on the right

#21 - 3:59 PM - Brown, Mike / 3147 Darke Mercer

-  Continue east on MRCCR DRK CO LINE Road 0.19 mi
-  Destination on the right

#22 - 3:59 PM - Homan, Jason / 3243 Darke Mercer

1 Dropoff

-  Continue east on MRCCR DRK CO LINE Road 0.66 mi
-  Turn left on POST Road 0.71 mi
-  Destination on the left

#23 - 4:02 PM - Bihn, Ryan / 362 POST Road

2 Dropoff

-  Continue north on POST Road 0.29 mi
-  Turn left on WATKINS Road 0.81 mi
-  Destination on the right

#24 - 4:04 PM - Post, Eric / 3103 WATKINS Road

1 Dropoff

-  Continue west on WATKINS Road 0.35 mi
-  Destination on the right

#25 - 4:05 PM - Dues, Steve / 2943 Watkins Rd

3 Dropoff

-  Continue west on WATKINS Road 0.24 mi
-  Destination on the right




#26 - 4:05 PM - Guggenbiller, Dan / 2820 WATKINS Road

1 Dropoff

-  Continue west on WATKINS Road 0.61 mi
-  Bear right on SHARPSBURG Road 0.10 mi
-  Turn right on MEIRING Road 0.61 mi
-  Destination on the left

#27 - 4:08 PM - Kaiser, Brad / 859 Meiring Rd

2 Dropoff

-  Continue north on MEIRING Road 0.34 mi
-  Turn left on FOX Road 0.13 mi
-  Destination on the right

#28 - 4:09 PM - Sanchez-Sosa, Rosa / 2431 Fox Rd

5 Dropoff

-  Continue west on FOX Road 1.00 mi
-  Destination on the left

#29 - 4:10 PM - Jutte, Tyler / 1940 FOX Road

3 Dropoff

-  Continue west on FOX Road 0.86 mi
-  Turn right on ST PETER Road 0.93 mi
-  Destination on the left

#30 - 4:13 PM - Schoen, Ken / 1493 St. Peter Rd.

2 Dropoff



-  Continue north on ST PETER Road 0.50 mi
-  Destination on the right

#31 - 4:14 PM - Stammen, Lee / 1742 St Peter Rd

1 Dropoff

-  Continue north on ST PETER Road 0.23 mi
-  Destination on the left

#32 - 4:15 PM - Reinhard, Chris / 1919 Saint Peter Rd

-  Continue north on ST PETER Road 0.23 mi
-  Turn left on FT REC MINSTER Road 1.08 mi
-  Turn left on East BOUNDARY St 0.28 mi
-  Make sharp left on WILLIAMS St 0.17 mi
-  Destination on the right

#33 - 4:19 PM - Bus Barn / 216 WILLIAMS St